







# Multi-Use Paths and On-Road Bike Routes

## Glastonbury

-  Completed Trail
-  Under Construction / Funding Committed
-  Planned Trail
-  On-Road Bike Routes
-  Town Boundary
-  CRCOG Boundary

**DRAFT: For Planning Purposes Only**

### Notes

The on-road network was included in CRCOG's 2008 Regional Pedestrian and Bicycle Plan as Figure 3 with the following note: "Figure 3 identifies the on road network, those roads that are needed to provide effective linkage for bicyclists between towns and to commercial locations within towns." The plan went on to state: "It should be noted that the on road network does not represent recommended bicycle routes. These roadways need to be examined to determine if they are currently adequate for bicyclists and if not what improvements will be needed ." (Emphasis added)

It should also be noted that, in 2008, Berlin, Columbia, Coventry, Mansfield, New Britain, Plainville, Southington, Stafford, and Willington were not part of CRCOG, so no on-road routes were identified in those towns.

