

# I-395 N/B Exits 77-79

## Waterford/ Montville

Date 05/29/00 Rev. Date / /

### PRIMARY ROUTE










Exit 77 Right onto Rt. 85 S/B (Hartford Tpk.) for 3 miles to I-95 N/B on Ramp, Exit 83 Left onto SR 636 (Briggs St.), Straight onto Rt. 32 N/B, Left onto Rt. 163 N/B to I-395 N/B on Ramp on Right.

### SECONDARY ROUTE

### SPECIAL REQUIREMENTS

1. Police monitor locations (3).

### LEGEND

-  CLOSURE LOCATION
-  TRUCK ROUTING
-  CAR ROUTING
-  ALL VEHICLE ROUTING
-  SIGNAL
-  POLICE MONITOR - SIGNAL
-  POLICE MONITOR NO SIGNAL
-  DIVERSION ROUTE SIGN LOCATIONS
-  TRUCK ONLY DIVERSION ROUTE SIGN LOCATIONS

### EMERGENCY CONTACTS

**STATE POLICE**  
TROOP - E (800) 953-7747  
D.E.P. (860) 566-3338  
D.O.T. (800) 695-0444

**WATERFORD DISPATCH**  
POLICE DEPT. (860) 442-9451  
POLICE FAX # (860) 443-3953  
DISPATCH FAX # (860) 443-3651

**NEW LONDON POLICE**  
POLICE DEPT. (860) 447-5269  
POLICE FAX #. (860) 447-5277

### DIVERSION SIGNS REQUIRED

	Left Arrow	2
	Right Arrow	3
	Straight Arrow	3
	Total Signs	8

**SIGNAL SYSTEM**  
CONTACT - ConnDOT Highway Operations Center (800) 695-0444  
24 hrs./7 days a week

