

# I-84 E/B Exits 67-68

## VERNON/TOLLAND

Date 10/15/97  
Rev. Date 03/02/98

### PRIMARY ROUTE










Exit 67, left on RT 31, right on RT 30. Follow to RT 74, go straight on RT 195 to I-84 EB on ramps.

### SECONDARY ROUTE

### SPECIAL REQUIREMENTS

1. Police monitoring locations (2).
2. Close on-ramp @ exit 67.

### LEGEND

-  CLOSURE LOCATION
-  TRUCK ROUTING
-  CAR ROUTING
-  ALL VEHICLE ROUTING
-  SIGNAL
-  POLICE MONITOR - SIGNAL
-  POLICE MONITOR NO SIGNAL
-  DIVERSION ROUTE SIGN LOCATIONS
-  TRUCK ONLY DIVERSION ROUTE SIGN LOCATIONS



### EMERGENCY CONTACTS

STATE POLICE  
TROOP - C (860) 896-3200  
D.E.P. 860-566-3338  
D.O.T. 1-800-695-0444

VERNON  
POLICE DEPT. (860) 875-0761  
POLICE FAX # (860) 872-7249  
FIRE DEPT. (860) 875-0761

ADJACENT TOWN INFO  
MANCHESTER P.D.  
(860) 645-5500

### DIVERSION SIGNS REQUIRED

		
X	Left Arrow	1
X	Right Arrow	1
X	Straight Arrow	2
0	Total Signs	4

SIGNAL SYSTEM  
CONTACT -

