

I-84 E/B Exits 68-69

TOLLAND

Date 10/16/97
Rev. Date 3/3/98

PRIMARY ROUTE










Exit 68, left on Rte. 195. Take right to Rte. 74 to I-84 on ramp.

SECONDARY ROUTE

SPECIAL REQUIREMENTS

- 1.) Police Monitor Locations (2).
- 2.) Close exit 68 on ramp.

LEGEND

-  CLOSURE LOCATION
-  TRUCK ROUTING
-  CAR ROUTING
-  ALL VEHICLE ROUTING
-  SIGNAL
-  POLICE MONITOR - SIGNAL
-  POLICE MONITOR NO SIGNAL
-  DIVERSION ROUTE SIGN LOCATIONS
-  TRUCK ONLY DIVERSION ROUTE SIGN LOCATIONS



EMERGENCY CONTACTS

STATE POLICE
TROOP - C (860) 896-3200
D.E.P. 860-566-3338
D.O.T. 1-800-695-0444

TROOP C
POLICE DEPT. (860) 896-3200
POLICE FAX # (860) 896-3274
FIRE DEPT. (860) 872-7333

ADJACENT TOWN INFO
VERNON (860) 875-0761

DIVERSION SIGNS REQUIRED

		
0	Left Arrow	2
0	Right Arrow	1
0	Straight Arrow	1
0	Total Signs	4

SIGNAL SYSTEM
CONTACT - XXXXXXXXXXXX
(XXX) XXX-XXXX
X:XX am - X:XX pm

