

# I-84 E/B Exits 69-70

## TOLLAND/ WILLINGTON

Date 10/16/97  
Rev. Date 3/3/98

### PRIMARY ROUTE










Exit 69, right on Rte. 74, left on Rte. 32 to I-84 on ramp.

### SECONDARY ROUTE

### SPECIAL REQUIREMENTS

- 1.) Close exit 69 on ramp.
- 2.) Police Monitor Location (1).

### LEGEND

-  CLOSURE LOCATION
-  TRUCK ROUTING
-  CAR ROUTING
-  ALL VEHICLE ROUTING
-  SIGNAL
-  POLICE MONITOR - SIGNAL
-  POLICE MONITOR NO SIGNAL
-  DIVERSION ROUTE SIGN LOCATIONS
-  TRUCK ONLY DIVERSION ROUTE SIGN LOCATIONS



### EMERGENCY CONTACTS

STATE POLICE  
TROOP - C (860) 896-3200  
D.E.P. 860-566-3338  
D.O.T. 1-800-695-0444

TROOP C  
POLICE DEPT. (860) 896-3200  
POLICE FAX # (860) 896-3274  
FIRE DEPT. (860) 872-7333

ADJACENT TOWN INFO  
VERNON P. D. (860) 875-0761

### DIVERSION SIGNS REQUIRED

		
0	Left Arrow	1
0	Right Arrow	2
0	Straight Arrow	1
0	Total Signs	4

SIGNAL SYSTEM  
CONTACT - XXXXXXXXXX  
(XXX) XXX-XXXX  
X:XX am - X:XX pm

