

## MANCHESTER

Date 10/18/97  
Rev. Date 2/27/98

### PRIMARY ROUTE

Exit 63 right on Deming St. (Rte. 30), right on Oakland St. (Rte. 83), right on North Main St. (Rte. 83), right on Buckland St., left on Pleasant Valley Rd., left on I-84 W/B ramp.










### SECONDARY ROUTE

Left on Rte. 30 to Hale Rd. Take left on Hale Rd. to Buckland Hills Dr., through to Pleasant Valley Rd. to I-84 on ramp on left.

### SPECIAL REQUIREMENTS

- 1.) Police Monitor Locations (3).
- 2.) Close exit 63 on ramp.

### LEGEND

-  CLOSURE LOCATION
-  TRUCK ROUTING
-  CAR ROUTING
-  ALL VEHICLE ROUTING
-  SIGNAL
-  POLICE MONITOR - SIGNAL
-  POLICE MONITOR NO SIGNAL
-  DIVERSION ROUTE SIGN LOCATIONS
-  TRUCK ONLY DIVERSION ROUTE SIGN LOCATIONS

### EMERGENCY CONTACTS

STATE POLICE  
TROOP - H (860) 534-1000  
D.E.P. 860-566-3338  
D.O.T. 1-800-695-0444





### MANCHESTER

POLICE DEPT. (860) 645-5500  
POLICE FAX # (860) 643-2934  
FIRE DEPT.  
NO. END (860) 647-3262  
SO. END (860) 643-2373

### ADJACENT TOWN INFO

VERNON P. D. (860) 875-0261

### DIVERSION SIGNS REQUIRED

	Left Arrow	1
	Right Arrow	4
	Straight Arrow	0
	Total Signs	5

### SIGNAL SYSTEM CONTACT -

HIGHWAY OPERATIONS  
1(800) 695-0444  
24 Hours/ 7 Days

