

TOLLAND

Date 10/17/97
Rev. Date 2/28/98

PRIMARY ROUTE










Exit 69, right on Rte. 74, left on Rte. 195 to I-84 on ramp.

SECONDARY ROUTE

SPECIAL REQUIREMENTS

- 1.) Close exit 69 on ramp.
- 2.) Police Monitor Locations (2).

LEGEND

-  CLOSURE LOCATION
-  TRUCK ROUTING
-  CAR ROUTING
-  ALL VEHICLE ROUTING
-  SIGNAL
-  POLICE MONITOR - SIGNAL
-  POLICE MONITOR NO SIGNAL
-  DIVERSION ROUTE SIGN LOCATIONS
-  TRUCK ONLY DIVERSION ROUTE SIGN LOCATIONS

EMERGENCY CONTACTS

STATE POLICE
TROOP - H (860) 870-9500
D.E.P. 860-566-3338
D.O.T. 1-800-695-0444



TROOP C

POLICE DEPT. (860) 896-3200
POLICE FAX # (860) 896-3274
FIRE DEPT. (860) 872-7333

ADJACENT TOWN INFO

TROOP C (860) 896-3200

DIVERSION SIGNS REQUIRED

		
0	Left Arrow	1
0	Right Arrow	1
0	Straight Arrow	1
0	Total Signs	3

SIGNAL SYSTEM
CONTACT - XXXXXXXXXXXX
(XXX) XXX-XXXX
X:XX am - X:XX pm

