

I-91 N/B Between Exits 23-24

ROCKY HILL

Date 08/20/97
Rev. Date 01/22/98

PRIMARY ROUTE

Exit 23 N/B, to S.S.R. 411 (West St.), right on West Street to Route 99, left on Route 99 northerly back to I-91.










SECONDARY ROUTE

Exit 23 NB to SSR 411 (West St.), left on West St to Rt3, Right on Rt 3 northerly to Rt 99. Cross over Rt 99 continuing Rt 3 to Putnam Bridge. Left onto I-91 NB ramp.

SPECIAL REQUIREMENTS

- 1.) Close West Street on ramp.
- 2.) Police monitor locations (2)

LEGEND

-  CLOSURE LOCATION
-  TRUCK ROUTING
-  CAR ROUTING
-  ALL VEHICLE ROUTING
-  SIGNAL
-  POLICE MONITOR - SIGNAL
-  POLICE MONITOR NO SIGNAL
-  DIVERSION ROUTE SIGN LOCATIONS
-  TRUCK ONLY DIVERSION ROUTE SIGN LOCATIONS

EMERGENCY CONTACTS

STATE POLICE
TROOP - H (860) 534-1000
D.E.P. 860-566-3338
D.O.T. 1-800-695-0444



ROCKY HILL

POLICE DEPT. (860) 258-7640
POLICE FAX # (860) 563-6124
FIRE DEPT. (860) 258-7603

ADJACENT TOWN INFO

POLICE DEPT. (XXX) XXX-XXXX

DIVERSION SIGNS REQUIRED

		
X	Left Arrow	1
X	Right Arrow	2
X	Straight Arrow	0
0	Total Signs	3

SIGNAL SYSTEM
CONTACT - Highway Operations

1-800-695-0444
24 HR/ 7 DAY

