

Intersection:

Time of Audit:

Municipality:

Date and Day of Week:

Audit Conducted By (Name):

Weather Conditions:



CRCOG *CAPITOL REGION COUNCIL OF GOVERNMENTS*

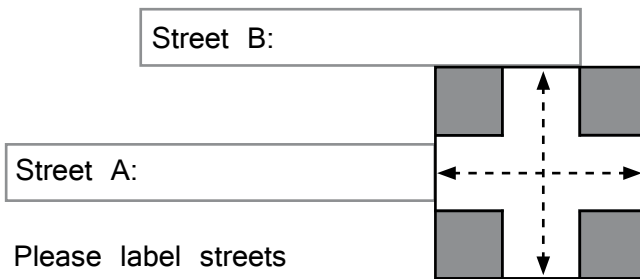
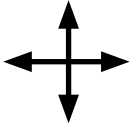
Working together for a better region.



Active Transportation Audit

A. PEDESTRIAN FACILITIES

Please indicate north direction



One side of street

Both sides of street

No

1. Is a sidewalk present?

<input type="checkbox"/>	<input type="checkbox"/>	<input type="checkbox"/>	Street A
-----			Street B

2. Is the sidewalk continuous along the street?

<input type="checkbox"/>	<input type="checkbox"/>	<input type="checkbox"/>	A
-----			B

3. Is the sidewalk wide enough for people to walk and pass one another?

<input type="checkbox"/>	<input type="checkbox"/>	<input type="checkbox"/>	A
-----			B

4. Are there obstructions blocking the sidewalk?
(vehicles, construction, signs, etc.)


<input type="checkbox"/>	<input type="checkbox"/>	<input type="checkbox"/>	A
-----			B

Yes *No*

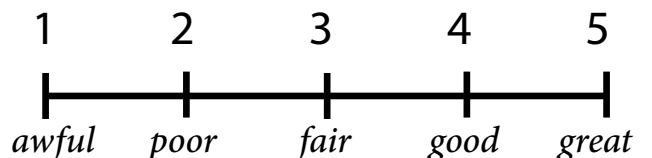
5. Do you see pedestrians?

<input type="checkbox"/>	<input type="checkbox"/>
--------------------------	--------------------------

6. How would you rate the condition of the sidewalk? (please circle a number)



Overall, how are the pedestrian facilities?
(please circle a number)



NOTES

B. BICYCLE FACILITIES

Please label streets

Street A:
Street B:

One side of street
Both sides of street
No

1. Is there a space for bicyclists to ride comfortably?
 How can you tell? (select one)

<input type="checkbox"/>	<input type="checkbox"/>	<input type="checkbox"/>	Street A
<input type="checkbox"/>	<input type="checkbox"/>	<input type="checkbox"/>	Street B

Wide shoulder > 4ft



Sharrow



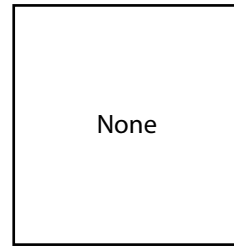
Painted lane or sign



Trail or path



None



n/a

3. Is the space continuous along the street?

<input type="checkbox"/>	<input type="checkbox"/>	<input type="checkbox"/>	A	<input type="checkbox"/>
<input type="checkbox"/>	<input type="checkbox"/>	<input type="checkbox"/>	B	

2. Are there obstructions blocking bike travel?
 (vehicles, construction, branches, etc.)

<input type="checkbox"/>	<input type="checkbox"/>	<input type="checkbox"/>	A
<input type="checkbox"/>	<input type="checkbox"/>	<input type="checkbox"/>	B

Yes *No*

4. Do you see bicyclists?

<input type="checkbox"/>	<input type="checkbox"/>
--------------------------	--------------------------

5. How would you rate the condition of the riding surface? (please circle a number)

1 2 3 4 5

Serious potholes,
almost impassable



Minor bumps & cracks,
could use some repair



Excellent surface:
smooth and level



Overall, how are the bicycle facilities?
 (please circle a number)

1	2	3	4	5
awful	poor	fair	good	great

NOTES

C. INTERSECTIONS

Please label streets

Street A:
Street B:

One side of street
Both sides of street
No

1. Is a crosswalk present?

2. Are there ADA access ramps to the crosswalk?


a. If yes, do they have textured pavement?

			Street A	
			Street B	
			A	<i>n/a</i>
			B	
			A	
			B	

3. Is there a crossing light/signal?

a. check all that apply

<i>Yes</i>	<i>No</i>



					<i>n/a</i>
--	--	--	--	--	------------

b. Does it take too long for the signal to change?

c. Does the signal give everyone enough time to cross?

5. Is there a median/refuge at large (≥ 4 lanes) intersections?

6. Do pedestrians/cyclists have a clear view of traffic when waiting to cross (free from cars, trees, signs, etc.)

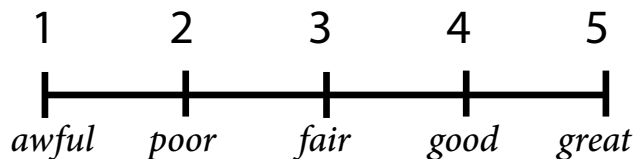
7. Can motorists clearly see pedestrians?

8. What is the greatest number of motor vehicle travel lanes one must cross? (please write in box)

--

.....

Overall, how pedestrian friendly are intersections? (please circle a number)



NOTES

D. STREET CHARACTERISTICS

Please label streets

Street A:
Street B:

Street A *Street B*

1. What is the posted speed limit?
(please write in box - if unknown write "unk")


--	--

2. Do drivers seem to be going faster than the speed limit?

3. Do drivers seem to respect pedestrians/cyclists?

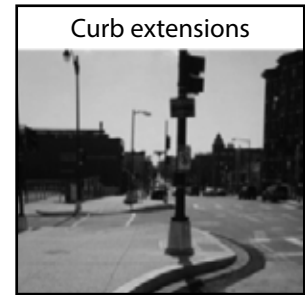
4. Are any of the following traffic calming measures present?
(select all that apply)

<i>Yes</i>	<i>No</i>





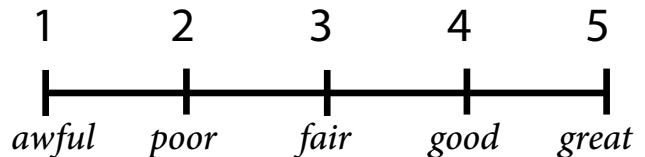






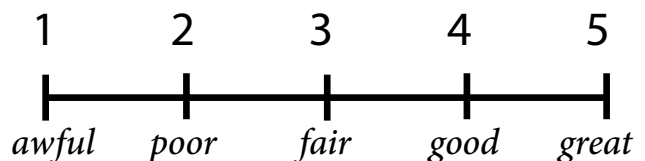
Is this a place you would want to walk?

(please circle a number)



Is this a place you would want to cycle?

(please circle a number)







NOTES

E. LAND USE & CONNECTIVITY

1. What uses are present? (check all that apply)

<input type="checkbox"/>	School/College	<input type="checkbox"/>	Retail shops	<input type="checkbox"/>	Public Space
<input type="checkbox"/>	Business offices	<input type="checkbox"/>	Vacant lot/building	<input type="checkbox"/>	Eatery
<input type="checkbox"/>	Gas station	<input type="checkbox"/>	Library/Post office	<input type="checkbox"/>	Transit Station
<input type="checkbox"/>	Agricultural	<input type="checkbox"/>	Entertainment	<input type="checkbox"/>	Auto repair shop
<input type="checkbox"/>	Natural Area	<input type="checkbox"/>	Other _____		

Housing
(check all that apply)

Single family	Multi family	Apartment building	≥4 story apartment
			
<input type="checkbox"/>	<input type="checkbox"/>	<input type="checkbox"/>	<input type="checkbox"/>

2. What parking facilities are present? (check all that apply)

Driveways On-street Parking lot Public garage

3. Which image most closely matches the form of the neighborhood?

					
<input type="checkbox"/>	<input type="checkbox"/>	<input type="checkbox"/>	<input type="checkbox"/>	<input type="checkbox"/>	<input type="checkbox"/>


4. Are buildings close to the sidewalk?

5. Are there more parking lots than buildings?

6. Are there bus stops/do you see buses passing by?

<i>Yes</i>	<i>No</i>
<input type="checkbox"/>	<input type="checkbox"/>
<input type="checkbox"/>	<input type="checkbox"/>
<input type="checkbox"/>	<input type="checkbox"/>

Is the surrounding land use designed for walking/biking or driving a car?
(please circle a number)

1	2	3	4	5
				
<i>Walk/Bike</i>				<i>Drive</i>

NOTES

F. ENVIRONMENT

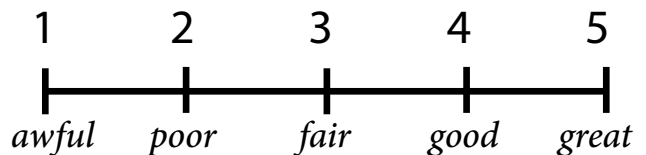
SAFETY

1. Are there street lamps?
2. Are there people loitering or engaging in illegal activity?
3. Are there people engaging in regular activities?
4. Are there unleashed dogs?
5. Is there a buffer between the sidewalk and the road?
6. Is there garbage on the ground?

	<i>A little/ few</i>	<i>A lot/ many</i>	<i>No</i>



How safe is the environment
for pedestrians and bicyclists?
(please circle a number)



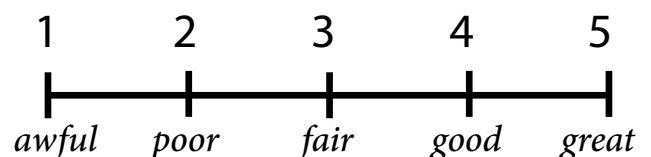
AESTHETICS

1. Is there public art? (murals, sculptures, musicians)
2. Are there shade trees?
3. Are there flowers, grass, or other natural features?
4. Are there parking lots in front of buildings?

	<i>A little/ few</i>	<i>A lot/ many</i>	<i>No</i>



How pleasant is the environment
for pedestrians and bicyclists?
(please circle a number)



NOTES

G. AMENITIES

Yes

No

1. Is there bicycle parking? (check all that apply)

--	--









3. Are benches present either at bus stops or along street?

4. Are there bus shelters?

5. Are there water fountains?

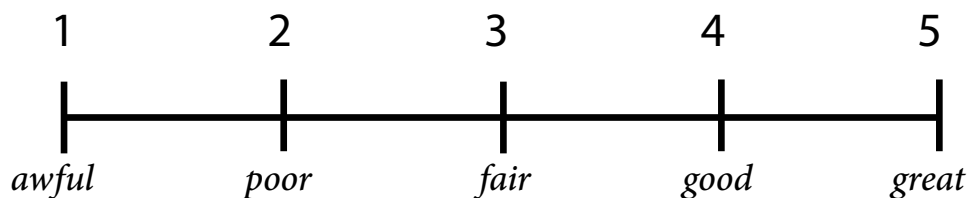
6. Do there appear to be publicly available rest rooms?

7. Is there signage to help pedestrians/cyclists find their way?

8. Are there trash cans/recycling bins?

.....

How would you rate the availability of amenities?
(please circle a number)



NOTES

H. REFERENCES

Cover. https://scontent-a-lga.xx.fbcdn.net/hphotos-frc3/t1.0-9/1186269_710890588925769_223260876_n.jpg

A1. http://nowiknow.com/wp-content/uploads/1205972185_40e86478f0.jpg

A2. http://livingnewdeal.berkeley.edu/Indp-content/uploads/2012/04/ma_sidewalk_124central_street_mansfield_ma_sidewalk.jpg

A3. <http://naturallyengineeredcom-files.s3.amazonaws.com/blog/wp-content/uploads/2012/08/concrete-side-walk-300x225.jpg>

B1. http://safety.fhwa.dot.gov/ped_bike/tools_solve/fhwasa12018/images/pic5.jpg

B2. <http://www.townofcary.org/Assets/Planning+Department/Planning+Department+PDFs/bicycleplan/Sharrow+Symbol.JPG>

B3. http://ribike.org/wp-content/uploads/bike_lane.gif,

B4. http://www.bmorebikes.com/wp-content/uploads/2013/01/000_0004.jpg

B5. <http://www.oregonstateparks.org/index.cfm?do=main.loadImage&Image=Banks-Vernonia%20State%20Trail%5Cbicycling-bv024027.jpg>

B6. http://i.dailymail.co.uk/i/pix/2013/10/10/article-2452333-18A6B7B600000578-777_634x510.jpg

B7. http://www.sandiego2bikeandwalk.com/sd2bpac/images/PointLoma_images/Bike_Train/Biket-rain20121018/roads/Nimitz_south_2.jpg

B8. http://www.planetizen.com/files/u405/Bicycle_Lane_1.jpg

C1. <http://www.studica.com/blog/wp-content/uploads/2012/07/traffic-light-picture.jpg>

C2. <http://alexandriava.gov/uploadedImages/localmotion~/info/walksignal.jpg>

C3. <http://utahaccidentbooks.com/wp-content/uploads/2013/03/Crosswalk-sign-push-button-for-light.jpg>

C4. https://www.fhwa.dot.gov/environment/bicycle_pedestrian/publications/sidewalk2/figure616.jpg

C5. http://media.silive.com/latest_news/photo/timersjpg-ed52ee3c44f11d0b_large.jpg

C10. http://koonceportland.blogspot.com/2010_08_01_archive.html

D1. <http://wpcontent.answcdn.com/wikipedia/commons/thumb/9/9c/DiamondRoundabout.jpg/220px-DiamondRoundabout.jpg>

D2. http://upload.wikimedia.org/wikipedia/commons/8/8c/Speed_hump_with_car.jpg

D3. http://mmpcia.org/site/wp-content/uploads/2013/10/DOT_MGP.Proposal-5_web.jpg

D4. https://c2.staticflickr.com/8/7055/6980122935_2f88e8e04a.jpg

E1. <http://www.ereleases.com/pic/2012-MACK-Exterior.jpg>

E2. http://www.connecticutforsale.com/photos/connecticut/000/188/384_00_medium.jpg

E3. http://www.canterbury-baton-rouge-apts.com/images/locations/347/home_slideshow/louisiana-apartments-building-exterior.jpg

E4. http://2.bp.blogspot.com/_HhVGrCGT1uE/SORHuVDwTAI/AAAAAAAAADC8/Msw7c0aknUs/s400/142-4216_IMG.JPG

E5. http://transect.org/cities_img.html

G1. <http://www.humantransport.org/bicycledriving/library/parking/uracks1small.jpg>

G2. https://c1.staticflickr.com/3/2003/2908396615_73c65ba4de.jpg

G3. http://thebulletin.ca/wp-content/uploads/2014/03/bike_lockers_3.jpg

G4. <http://www.ianbrown3d.com/files/bike/2014-01-24%2007.58.38.jpg>

NOTES

