
Route 4 Transportation Safety & Improvements Study Farmington Advisory Committee Meeting #2

ATTENDEES: Advisory Committee, Tighe & Bond, CRCOG
LOCATION: Town of Farmington Town Council Chambers
DATE: November 16, 2016
START TIME: 9:30 AM







1. Introductions/Greetings
2. Review and Adoption of Study Goals and Objectives
3. Draft Existing Conditions Technical Memorandum
 - a. Task 4 Data Collection & Base Maps
 - b. Task 5 Assessment of Existing Conditions
 - c. Review of Next Tasks
4. Public Outreach
 - a. Project Webpage
 - b. Public Survey: Identification of perceived Deficiencies, Needs, and Solutions
 - c. Stakeholder Recommendations
 - d. Public Information Meeting 1
 - e. Newsletter Schedule
 - f. E-mail Blast Schedule
5. Project Schedule
 - a. Overall Study Schedule Update
 - b. Short-Term Next Steps
6. Review Meeting Action Items
7. Open Discussion

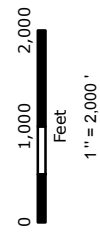
The anticipated goals to be refined and adopted by the Advisory Committee are to:

1. Assess existing and future traffic safety and operations, and evaluate existing transportation improvement plans
2. Improve travel safety and mitigate traffic congestion. Identify opportunities to develop multi-modal transportation options and increase the mode share of alternative transportation for commuters
3. Review existing and proposed future land uses and projects around the Farmington Medical Center Campus and assess the effect on the transportation system
4. Recommend appropriate access for planned and future developments around the Farmington Medical Center
5. Adhere to smart growth principles and identify sustainable solutions
6. Develop a strategy for a safe and efficient multi-modal transportation system consisting of implementable planning-level projects capable of obtaining funding from currently available programs



LEGEND

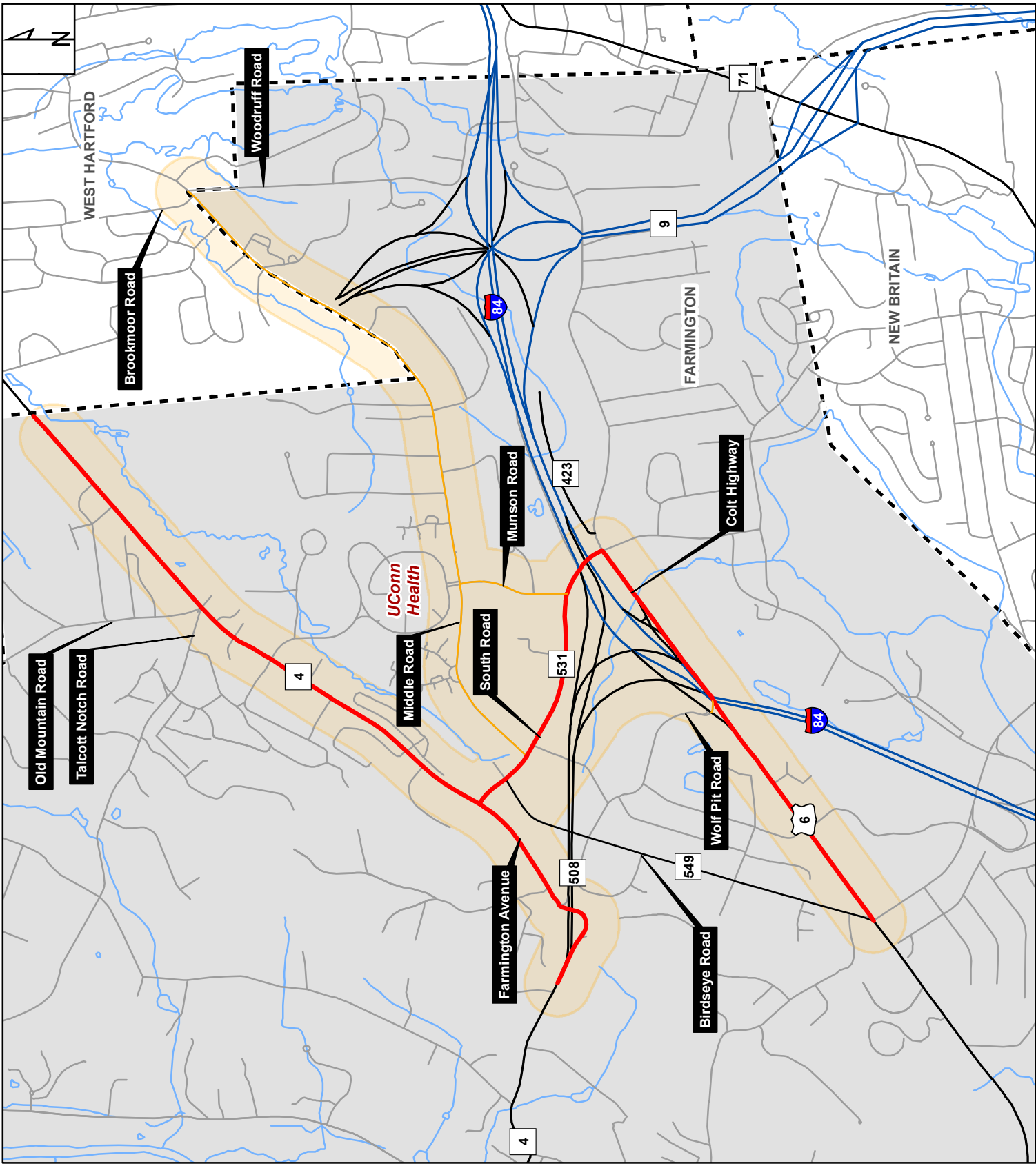
-  Study Area
-  Study Area State Route
-  Study Area Local Road
-  Interstate/Freeway
-  State Route
-  Local Road



Route 4
Transportation Safety & Improvements Study
 Farmington, Connecticut
 September 2016

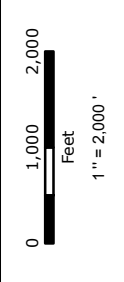
STUDY AREA

FIGURE 1-1



LEGEND	
	Historic District
	CTDEEP Property
	Protected Open Space
	4F Property
	Study Area
	Study Area State Route
	Study Area Local Road
	Interstate/Freeway
	State Route
	Local Road

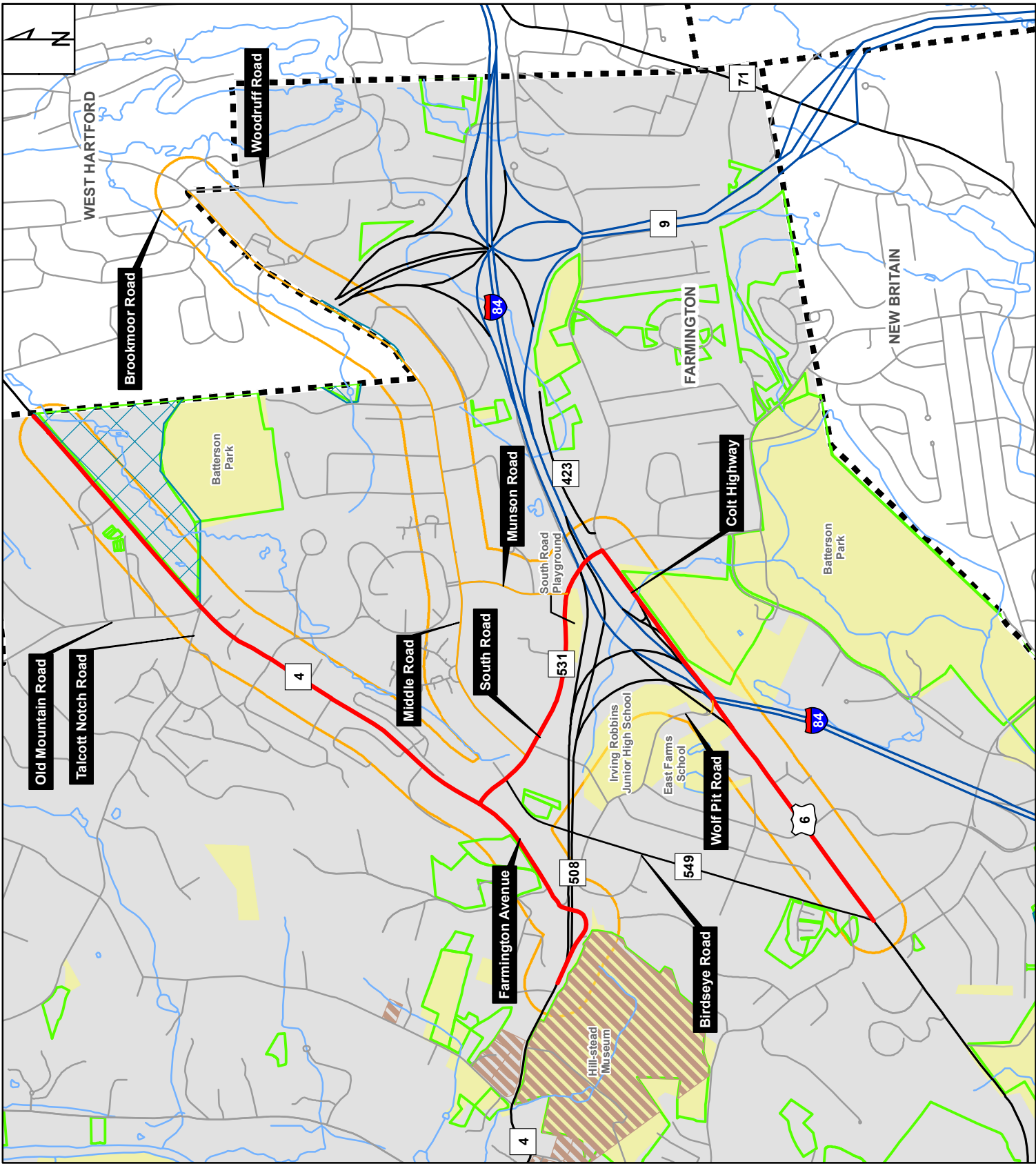
Source:
Data courtesy of CTDEEP
and Town of Farmington.



Route 4
Transportation Safety & Improvements Study
Farmington, Connecticut
September 2016

HISTORIC & COMMUNITY RESOURCES

FIGURE 2-33



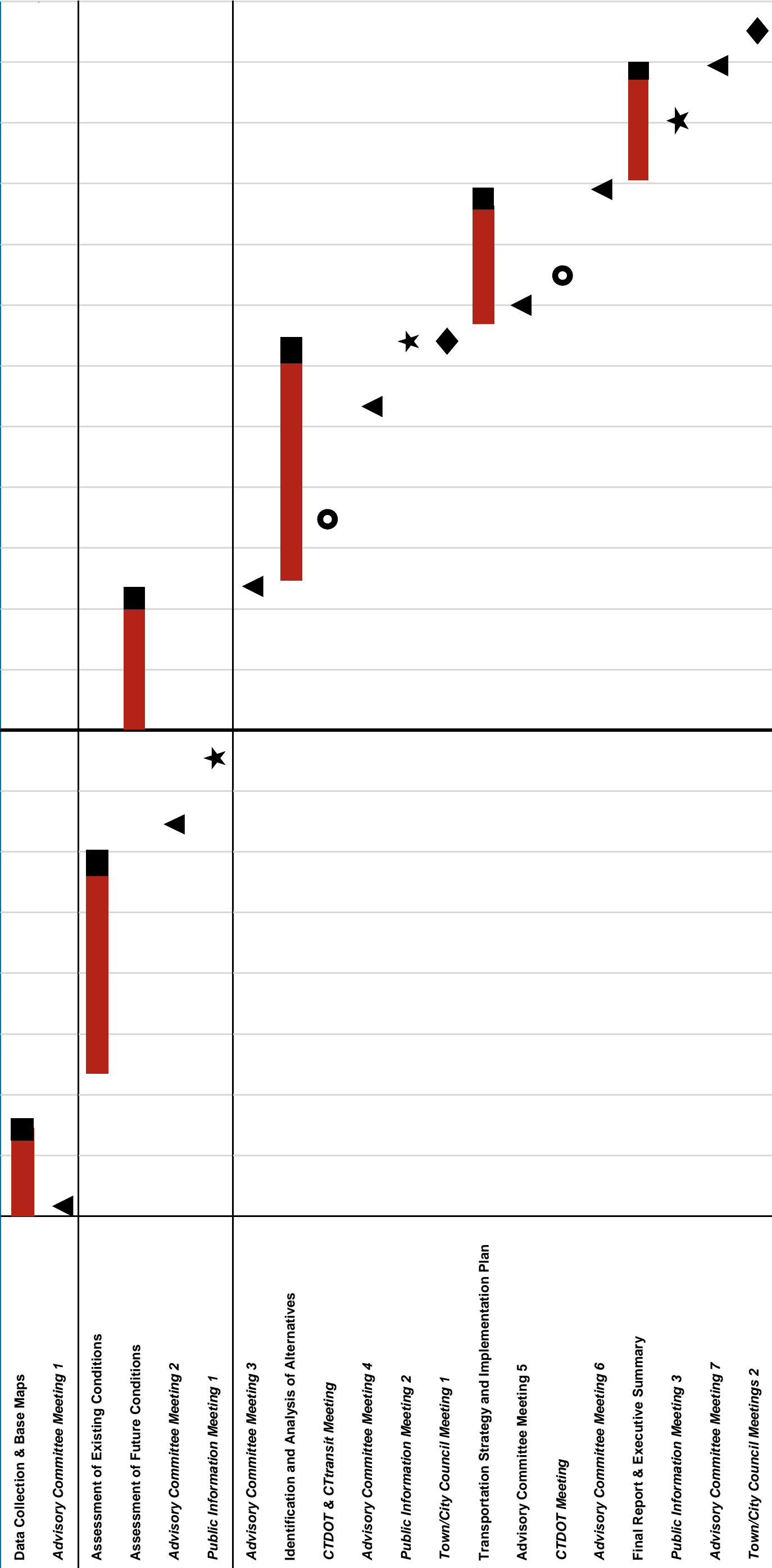
Transportation Safety and Improvement Study Farmington, CT



Month

2016: May, Jun, Jul, Aug, Sept, Oct, Nov, Dec | 2017: Jan, Feb, Mar, Apr, May, Jun, Jul, Aug, Sept, Oct, Nov, Dec

Task



- ▲ Advisory Committee Meetings
- Study Memorandum/Report Deliverable
- CTDOT / CTtransit Meetings
- ◆ Town Council Meetings
- ★ Public Meetings