

# I-84 E/B EXITS 36-39A

## Hartford Area

Date  
//

Rev. Date  
//












### PRIMARY ROUTE

I-84 WB. EXIT 35 TO ROUTE 72 EB.  
ROUTE 72 EB. TO ROUTE 9 NB.  
ROUTE 9 NB. TO EXIT 31 I-84 EB.

### SPECIAL REQUIREMENTS

FOR LOCAL TRAFFIC USE LOCAL DIVERSION ROUTES  
FOR EXITS 35-39. SEE PLANS 84RPE-32 - 84RPE-29



### LEGEND

-  CLOSURE LOCATION
-  TRUCK ROUTING
-  CAR ROUTING
-  ALL VEHICLE ROUTING
-  SIGNAL
-  POLICE MONITOR - SIGNAL
-  POLICE MONITOR NO SIGNAL
-  DIVERSION ROUTE SIGN LOCATIONS
-  TRUCK ONLY DIVERSION ROUTE SIGN LOCATIONS
-  TRAILBLAZER SIGN LOCATIONS
-  TRUCK ONLY TRAILBLAZER SIGN LOCATIONS

### EMERGENCY CONTACTS

STATE POLICE  
TROOP -I (203) 393-4200  
TROOP -H (860) 534-1000  
D.E.P. (860) 566-3338  
D.O.T. (800) 695-0444

### TRAILBLAZER SIGNS REQUIRED

		
	Left Arrow	2
	Right Arrow	1
	Straight Arrow	3
	<b>Total Signs</b>	<b>3</b>

