

I-84 E/B EXITS 40-52

Hartford Area

Date
4/3/07

Rev. Date
/ /

PRIMARY ROUTE












I-84 EB EXIT 39A TO ROUTE 9 SB.
ROUTE 9 SB. EXIT 20N TO I-91 NB.
I-91 NB. EXIT 29 TO ROUTE 15 NB.
ROUTE 15 NB. TO I-84 EB.

SECONDARY ROUTE

SPECIAL REQUIREMENTS

FOR LOCAL TRAFFIC USE LOCAL DIVERSION ROUTES
FOR EXITS 39A-50. SEE PLANS 84RPE-28 - 84RPE-19


LEGEND

-  CLOSURE LOCATION
-  TRUCK ROUTING
-  CAR ROUTING
-  ALL VEHICLE ROUTING
-  SIGNAL
-  POLICE MONITOR - SIGNAL
-  POLICE MONITOR NO SIGNAL
-  DIVERSION ROUTE SIGN LOCATIONS
-  TRUCK ONLY DIVERSION ROUTE SIGN LOCATIONS
-  TRAILBLAZER SIGN LOCATIONS
-  TRUCK ONLY TRAILBLAZER SIGN LOCATIONS

EMERGENCY CONTACTS

STATE POLICE
TROOP -I (203) 393-4200
TROOP -H (860) 534-1000
D.E.P. (860) 566-3338
D.O.T. (800) 695-0444

TRAILBLAZER SIGNS REQUIRED

	Left Arrow		1
	Right Arrow		3
	Straight Arrow		4
	Total Signs		4

