

I-84 W/B EXITS 48-39A

Hartford Area

Date
4/3/07

Rev. Date
/ /

PRIMARY ROUTE












I-84 WB. EXIT 57 TO ROUTE 15 SB.
ROUTE 15 SB EXIT 86 TO I-91 SB.
I-91 SB EXIT 22N TO ROUTE 9 NB.
ROUTE 9 NB. EXIT 32 TO I-84 WB.

SECONDARY ROUTE

SPECIAL REQUIREMENTS

FOR LOCAL TRAFFIC USE LOCAL DIVERSION ROUTES
FOR EXITS 49-39A. SEE PLANS 84RPW-20 - 84RPW-29



LEGEND

-  CLOSURE LOCATION
-  TRUCK ROUTING
-  CAR ROUTING
-  ALL VEHICLE ROUTING
-  SIGNAL
-  POLICE MONITOR - SIGNAL
-  POLICE MONITOR NO SIGNAL
-  DIVERSION ROUTE SIGN LOCATIONS
-  TRUCK ONLY DIVERSION ROUTE SIGN LOCATIONS
-  TRAILBLAZER SIGN LOCATIONS
-  TRUCK ONLY TRAILBLAZER SIGN LOCATIONS

EMERGENCY CONTACTS

STATE POLICE
TROOP -I (203) 393-4200
TROOP -H (860) 534-1000
D.E.P. (860) 566-3338
D.O.T. (800) 695-0444

TRAILBLAZER SIGNS REQUIRED

		
	Left Arrow	2
	Right Arrow	3
	Straight Arrow	5
	Total Signs	5

