

I- 91 N/B EXITS 18-22

Hartford Area

Date 3/ 5/07
Rev. Date / /












PRIMARY ROUTE

I-91 NB. EXIT 17 TO ROUTE 15 NB.
ROUTE 15 NB. EXIT 68W TO 691 WB.
691 WB. EXIT 2 TO I-84 EB.
I-84 EB. EXIT 35 TO ROUTE 72 EB.
ROUTE 72 EB. TO ROUTE 9 SB.
RTE 9 SB. EXIT 20N TO I-91 NB.

SPECIAL REQUIREMENTS

FOR LOCAL TRAFFIC USE LOCAL DIVERSION ROUTES FOR EXITS 18-22. SEE PLANS 91RPN-26, 91RPN-24 - 91RPN-22




LEGEND

-  CLOSURE LOCATION
-  TRUCK ROUTING
-  CAR ROUTING
-  ALL VEHICLE ROUTING
-  SIGNAL
-  POLICE MONITOR - SIGNAL
-  POLICE MONITOR NO SIGNAL
-  DIVERSION ROUTE SIGN LOCATIONS
-  TRUCK ONLY DIVERSION ROUTE SIGN LOCATIONS
-  TRAILBLAZER SIGN LOCATIONS
-  TRUCK ONLY TRAILBLAZER SIGN LOCATIONS

EMERGENCY CONTACTS

STATE POLICE
TROOP -I (203) 393-4200
TROOP -H (860) 534-1000
D.E.P. (860) 566-3338
D.O.T. (800) 695-0444

TRAILBLAZER SIGNS REQUIRED

	Left Arrow	1
	Right Arrow	5
	Straight Arrow	6
	Total Signs	6

