

I-91 N/B EXITS 23-26

Hartford Area

Date
3/5/07

Rev. Date
/ /












PRIMARY ROUTE

I-91 NB. EXIT 22 TO ROUTE 9 NB.
ROUTE 9 NB. EXIT 31 TO I-84 EB.
I-84 EB. EXIT 51 TO I-91 NB.

SPECIAL REQUIREMENTS

FOR LOCAL TRAFFIC USE LOCAL DIVERSION ROUTES
FOR EXITS 22-25. SEE PLANS 91RPN-21 - 91RPN-18



LEGEND

-  CLOSURE LOCATION
-  TRUCK ROUTING
-  CAR ROUTING
-  ALL VEHICLE ROUTING
-  SIGNAL
-  POLICE MONITOR - SIGNAL
-  POLICE MONITOR NO SIGNAL
-  DIVERSION ROUTE SIGN LOCATIONS
-  TRUCK ONLY DIVERSION ROUTE SIGN LOCATIONS
-  TRAILBLAZER SIGN LOCATIONS
-  TRUCK ONLY TRAILBLAZER SIGN LOCATIONS

EMERGENCY CONTACTS

STATE POLICE
TROOP -I (203) 393-4200
TROOP -H (860) 534-1000
D.E.P. (860) 566-3338
D.O.T. (800) 695-0444

TRAILBLAZER SIGNS REQUIRED

| | | |
|---|----------------|---|
|  | |  |
| | Left Arrow | 1 |
| | Right Arrow | 4 |
| | Straight Arrow | |
| | Total Signs | 5 |

