

# I-91 N/B EXITS 27-29

## Hartford Area

Date 3/6/07 Rev. Date / /












### PRIMARY ROUTE

I-91 NB. EXIT 25 TO ROUTE 3 NB.  
 ROUTE 3 NB. TO ROUTE 2 WB  
 ROUTE 2 WB. EXIT 2W TO I-84 WB.  
 I-84 WB. EXIT 51 TO I-91 NB.

### SPECIAL REQUIREMENTS

FOR LOCAL TRAFFIC USE LOCAL DIVERSION ROUTES  
 FOR EXITS 26-30. SEE PLANS 91RPN-16 AND 91PRN-17



### LEGEND

-  CLOSURE LOCATION
-  TRUCK ROUTING
-  CAR ROUTING
-  ALL VEHICLE ROUTING
-  SIGNAL
-  POLICE MONITOR - SIGNAL
-  POLICE MONITOR NO SIGNAL
-  DIVERSION ROUTE SIGN LOCATIONS
-  TRUCK ONLY DIVERSION ROUTE SIGN LOCATIONS
-  TRAILBLAZER SIGN LOCATIONS
-  TRUCK ONLY TRAILBLAZER SIGN LOCATIONS

### EMERGENCY CONTACTS

STATE POLICE  
 TROOP -I (203) 393-4200  
 TROOP -H (860) 534-1000  
 D.E.P. (860) 566-3338  
 D.O.T. (800) 695-0444

### TRAILBLAZER SIGNS REQUIRED

		
	Left Arrow	2
	Right Arrow	3
	Straight Arrow	
	Total Signs	5

