

# I-91 S/B EXITS 34-30

## Hartford Area

Date 3/6/07 Rev. Date / /












### PRIMARY ROUTE

I-91 SB. EXIT 35A TO 291 EB.  
 291 EB. TO I-84 WB  
 I-84 WB EXIT 57 TO ROUTE 15 SB.  
 ROUTE 15 SB. EXIT 86 TO I-91 SB.

### SPECIAL REQUIREMENTS

FOR LOCAL TRAFFIC USE LOCAL DIVERSION ROUTES  
 FOR EXITS 35A-30. SEE PLANS 91RPS-14 - 91RPS-18



### LEGEND

-  CLOSURE LOCATION
-  TRUCK ROUTING
-  CAR ROUTING
-  ALL VEHICLE ROUTING
-  SIGNAL
-  POLICE MONITOR - SIGNAL
-  POLICE MONITOR NO SIGNAL
-  DIVERSION ROUTE SIGN LOCATIONS
-  TRUCK ONLY DIVERSION ROUTE SIGN LOCATIONS
-  TRAILBLAZER SIGN LOCATIONS
-  TRUCK ONLY TRAILBLAZER SIGN LOCATIONS

### EMERGENCY CONTACTS

STATE POLICE  
 TROOP -I (203) 393-4200  
 TROOP -H (860) 534-1000  
 D.E.P. (860) 566-3338  
 D.O.T. (800) 695-0444

### TRAILBLAZER SIGNS REQUIRED

		
	Left Arrow	1
	Right Arrow	4
	Straight Arrow	
	<b>Total Signs</b>	<b>5</b>

