

Capitol Region Demographics

2010-2020 Census Analysis

CRCOG Policy Board Presentation

September 27, 2023



Census Data Source

Decennial Census

- Conducted every ten years
- Result of Census 2020 were published in late 2022
- Counts every person living in the 50 states, District of Columbia, and the five U.S. territories
- Asks questions such as age, sex, race, Hispanic origin, and owner/renter status
- Starting late 2022, State's nine planning regions serve as county-equivalent geographic units for purposes of collecting, tabulating, and disseminating statistical data.

Comparing the Capitol Region

Demographics are changing...

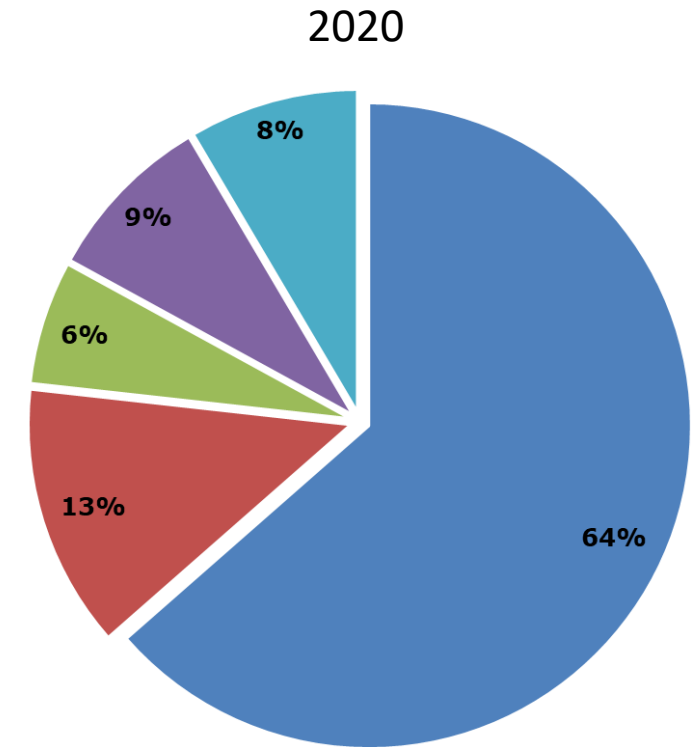
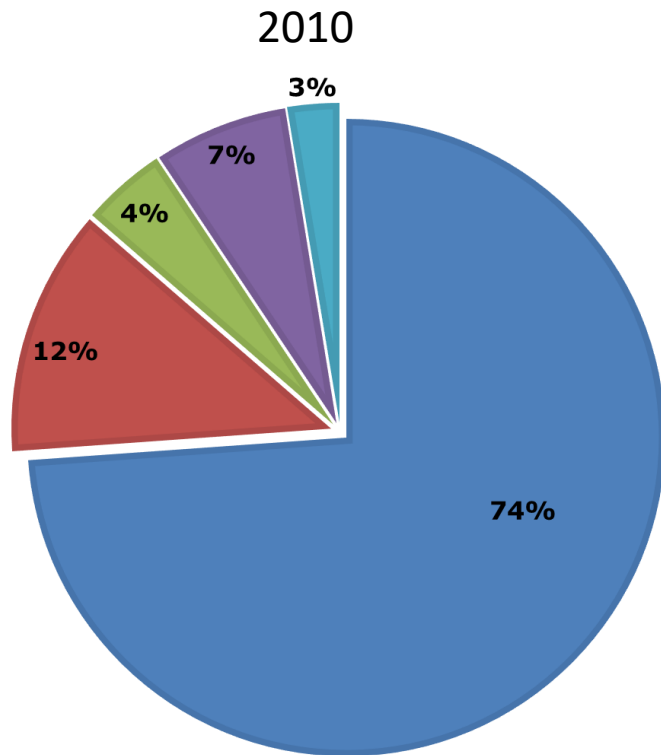
**Between
2010-2020**

United States population grew by 22.7 million **(+7.4%)**

CT population grew by 31,847 **(+0.9%)**

Capitol Region population grew by 2,289 **(+ 0.2%)**

Changing Demographics – Population Distribution by Race

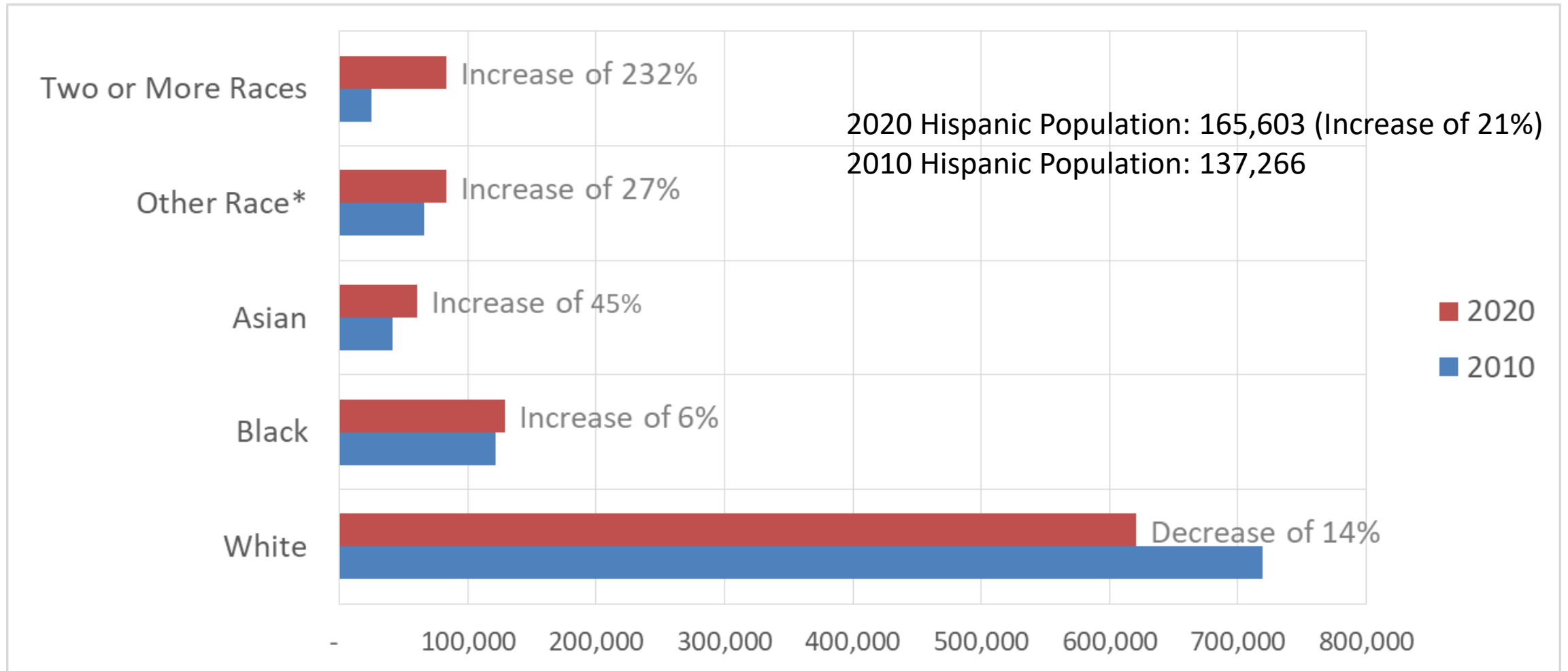


■ White ■ Black or African American ■ Asian ■ Other Race* ■ Two or More Races

*Other Race includes American Indian, Alaska Native, Native Hawaiian and Pacific Islander

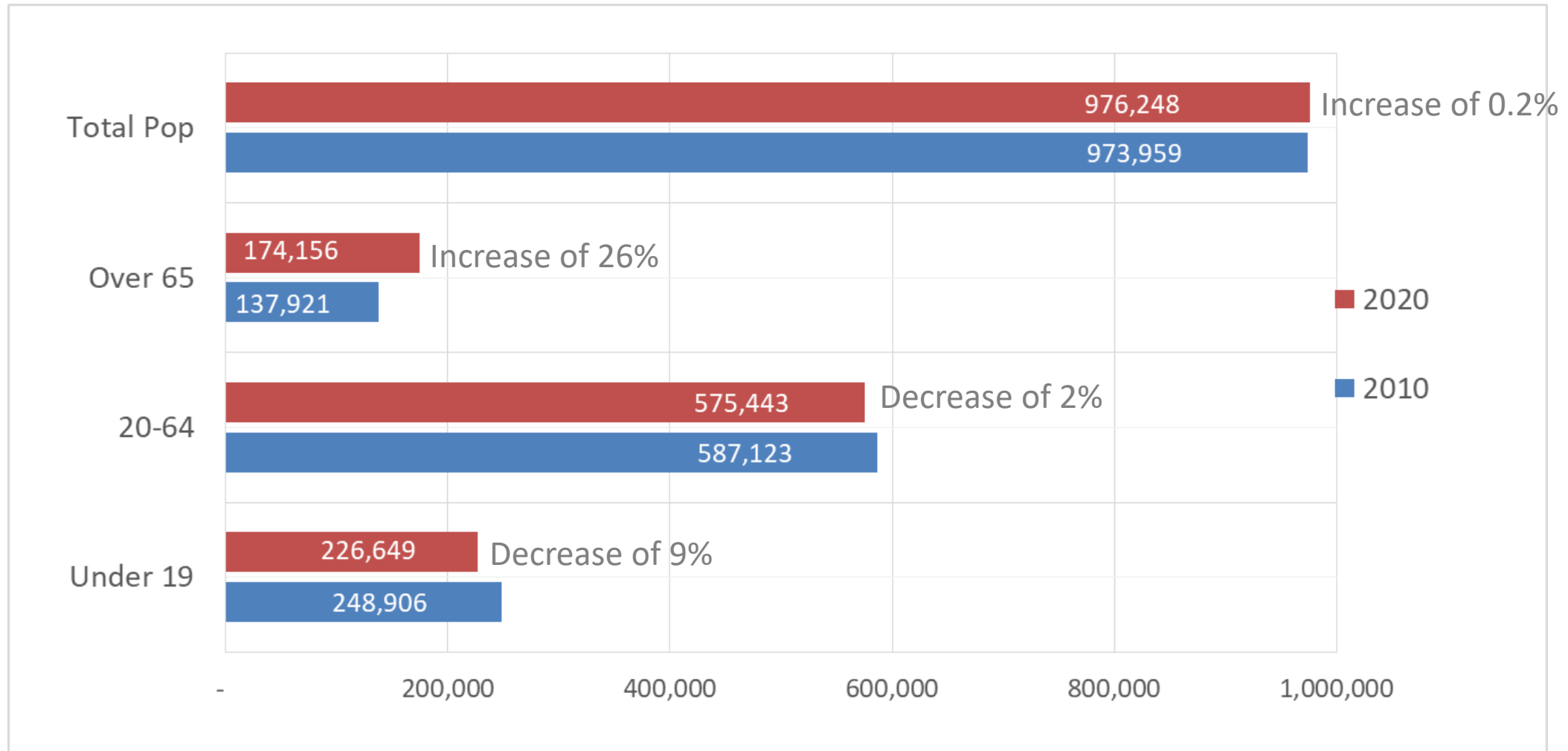
Changing Demographics in the Capitol Region

Race Percentage Change 2010-2020

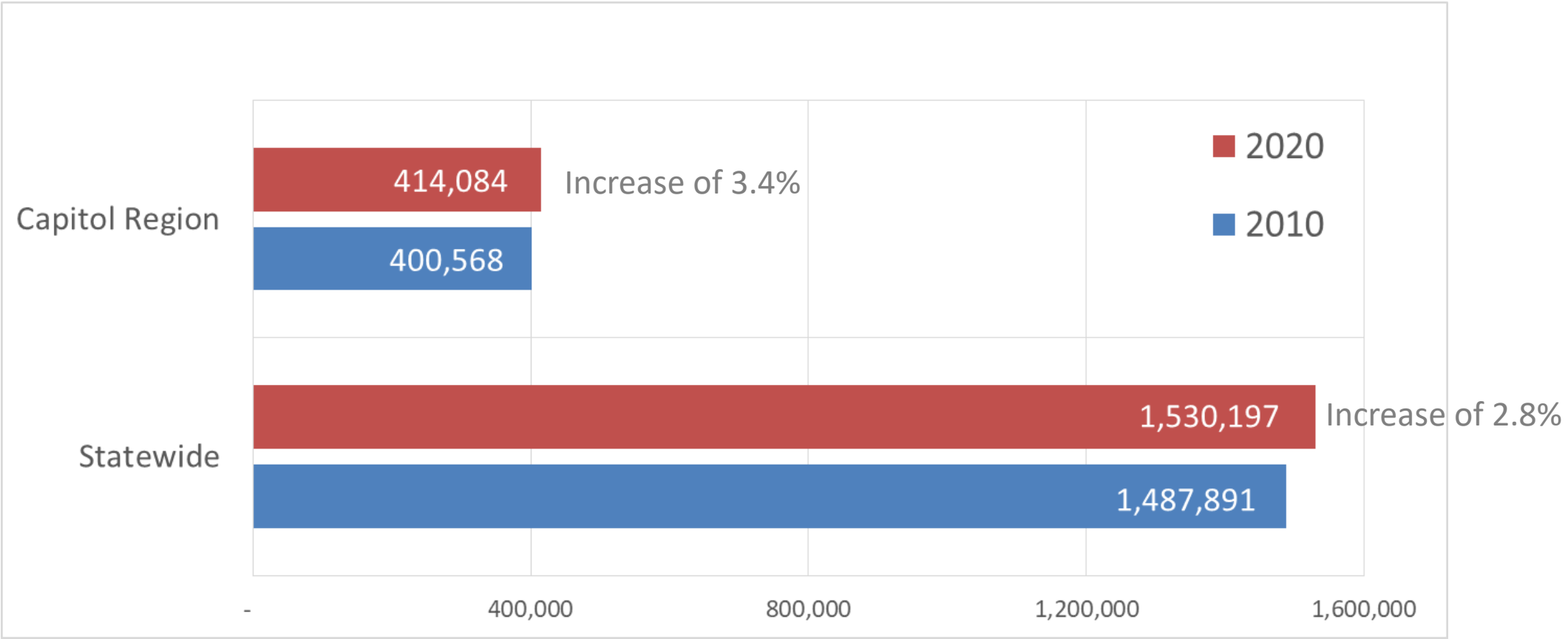


*Other Race includes American Indian, Alaska Native, Native Hawaiian and Pacific Islander

Capitol Region– Working & Dependent Population



Change in Housing Supply 2010-2020



School Enrollment

Statewide Enrollment 2010:	564,449
Statewide Enrollment 2020:	513,079
Change (2010-2020):	(51,370)
Percentage Change:	-9.1%
Under 19 Population Change:	-9.0%
CRCOG Enrollment Change 2010-2020:	-12.3%*
Est. CRCOG Enrollment Change 2020-2025:	-10%**

* Estimate is based on American Community Survey data

**Estimate is based on Census 2020 Cohort Analysis (not including migration)

What are some implications?

Consideration needed for effects on:

- Municipal Services
- Tax base
- School capacity and funding
- Housing stock and future demand
- Transportation

Additional Data Resources

US Census Data

<https://data.census.gov/>

CRCOG Regional Data Portal

<https://gis.crcog.org/portal/apps/sites/#/crcog-portal-site>

Connecticut Statewide Census Data

<https://www.ctdata.org/>

UConn Data Portal

<https://cea.uconn.edu/data-sources/demographic/>

Federal Register – Change to County Equivalents in CT

<https://www.federalregister.gov/documents/2022/06/06/2022-12063/change-to-county-equivalents-in-the-state-of-connecticut>

CRCOG GIS Data Contact

gis@crcog.org



Thank You.



CRCOG Demographic Dashboard



2020 Total Population

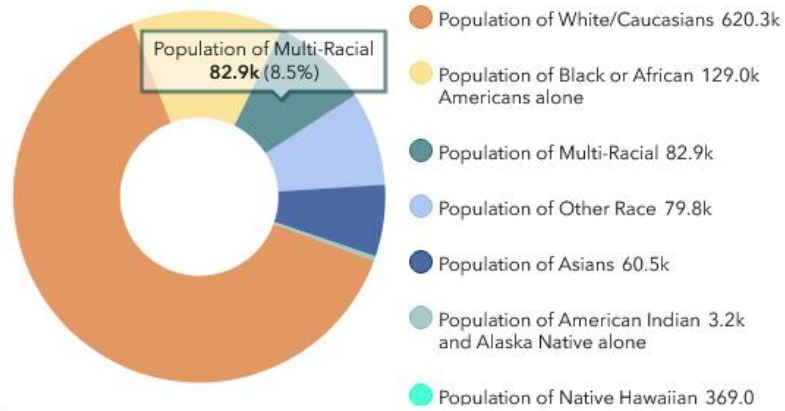
976.25k

2010 Total Population

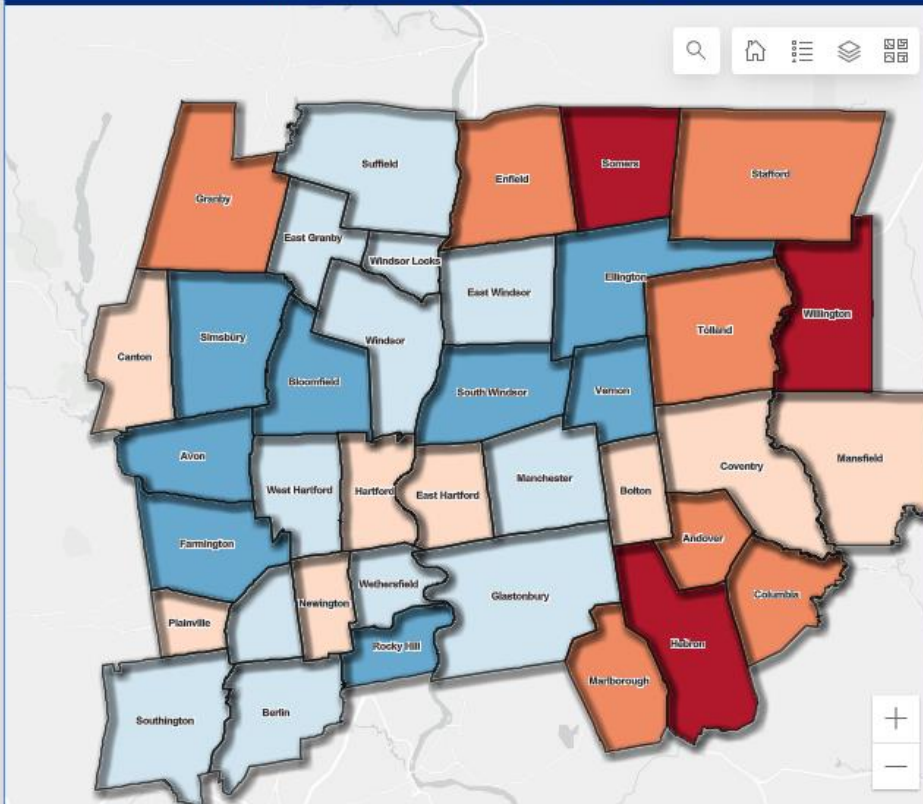
973.96k

Welcome! This dashboard contains the data analysis of the redistricting data released on August 12, 2021, by the U.S. Census Bureau. For more information about redistricting and this data, please visit the [U.S. Census Bureau's website](#). For the legend to the map below, please press the button in the upper right corner of the map.

Racial Background (2020)



Population % Change from 2010 to 2020



17 of 38

Municipal Profile:

Hartford

Town Name: Hartford

Total Population 2020:
121,054

Total Population 2010:
124,775

Population Percent Change:
-2.98 %

Planning Region: CRCOG

County: Hartford County

Hispanic or Latino Population (2020)

