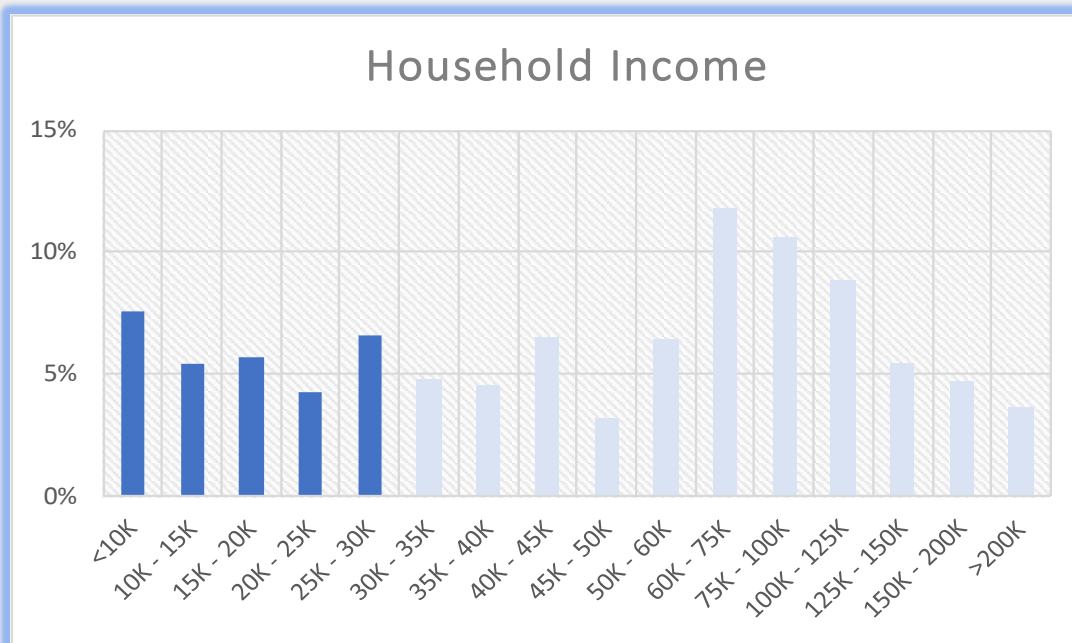
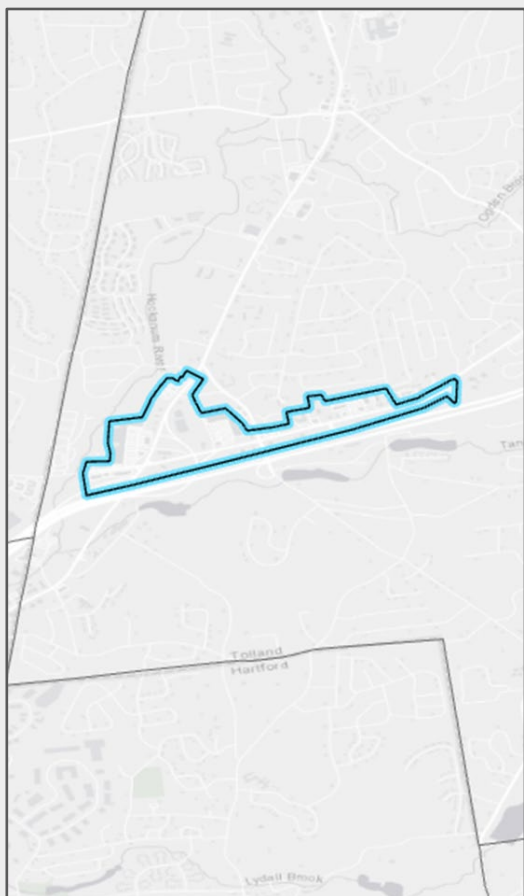


# VERNON, CT - Geofence

## Route Eighty-Three Corridor Business Employees

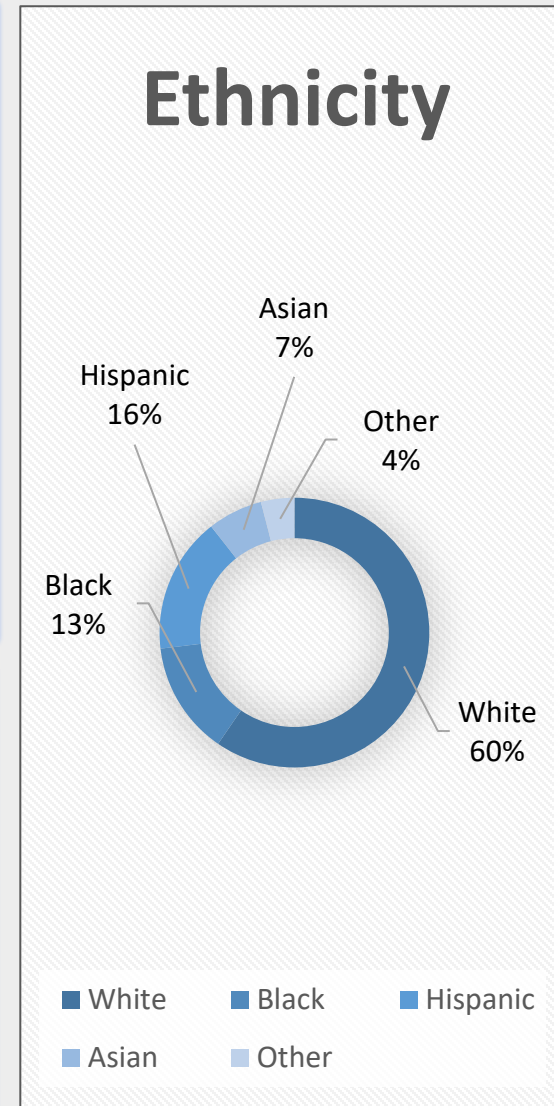
### Route Eighty-Three Corridor Business District Geofence



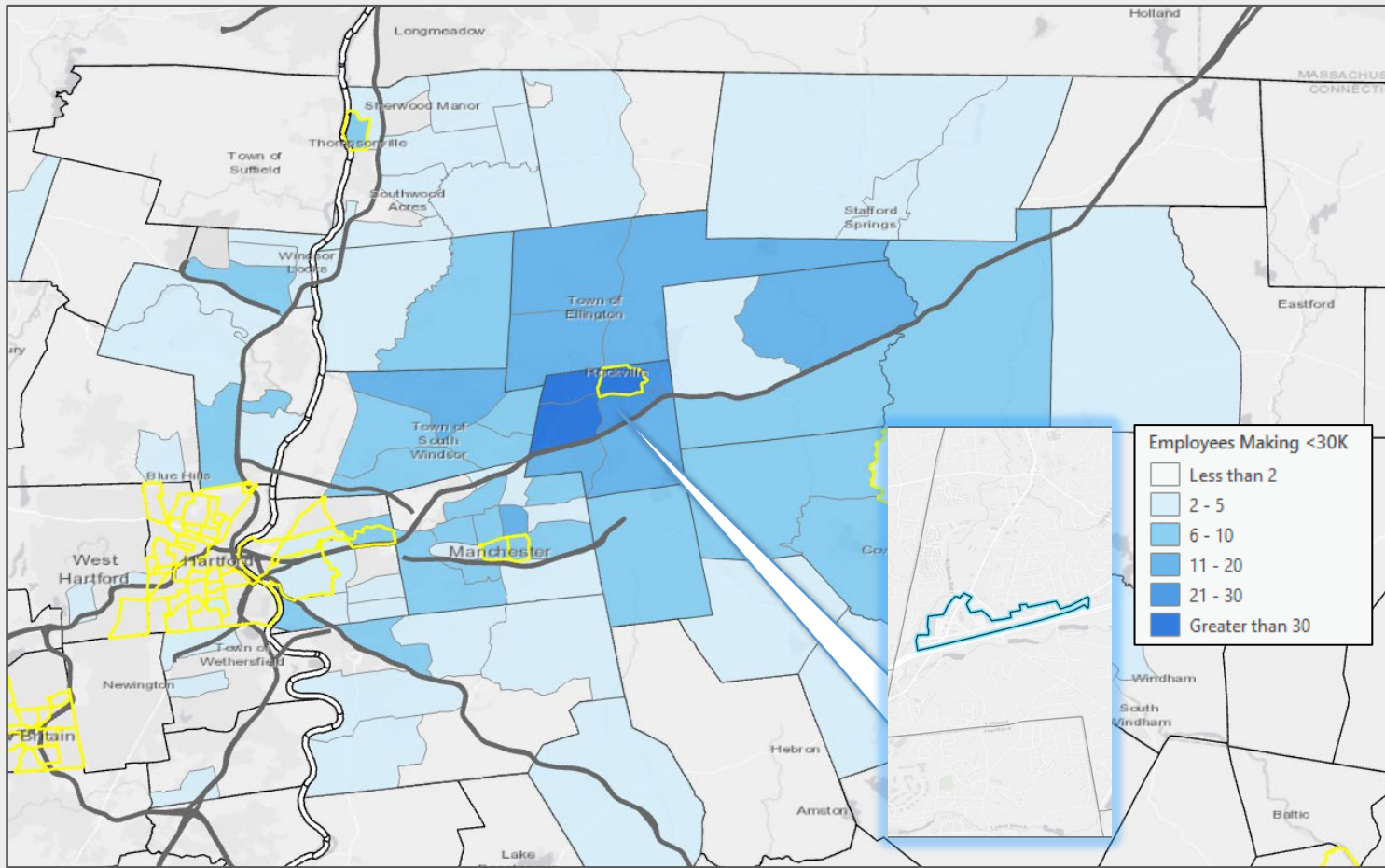
# 29%

of Employees on the Route Eighty-Three Corridor earn below the ALICE Single Adult and Single Senior Survival Budget, as represented by the dark blue bars.

\*Household size of employees was unavailable. Single Adult and Single Senior sectors were chosen to represent the minimum percentage of the employment base that qualifies as ALICE.



# Route Eighty-Three Corridor Vernon Area Employees

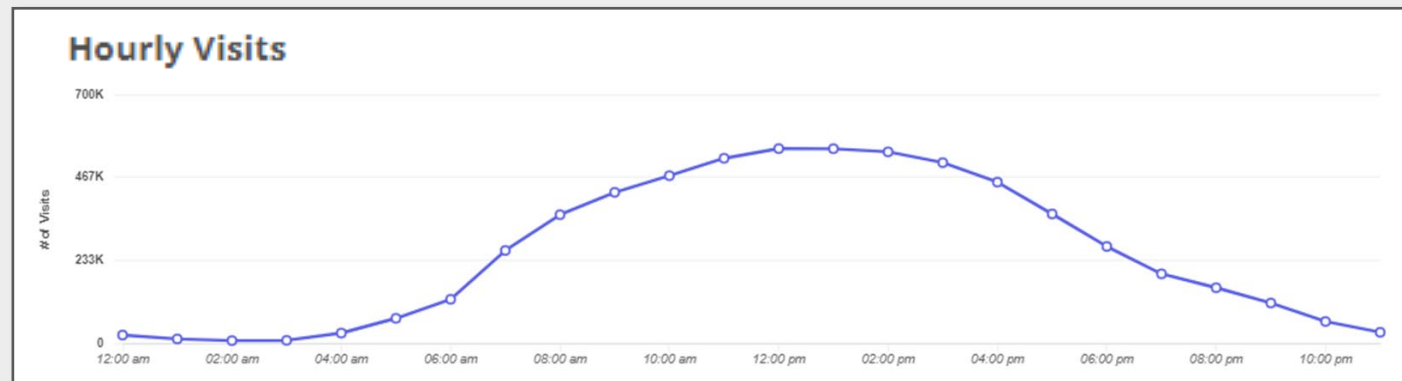


**62.9%**  
of Employees on the Route Eighty-Three Corridor make less than \$30,000 annually.

Home Locations of Area Employees

Source: Census OnTheMap, ArcGIS

Tracts highlighted in yellow are low-and-moderate income Census Tracts

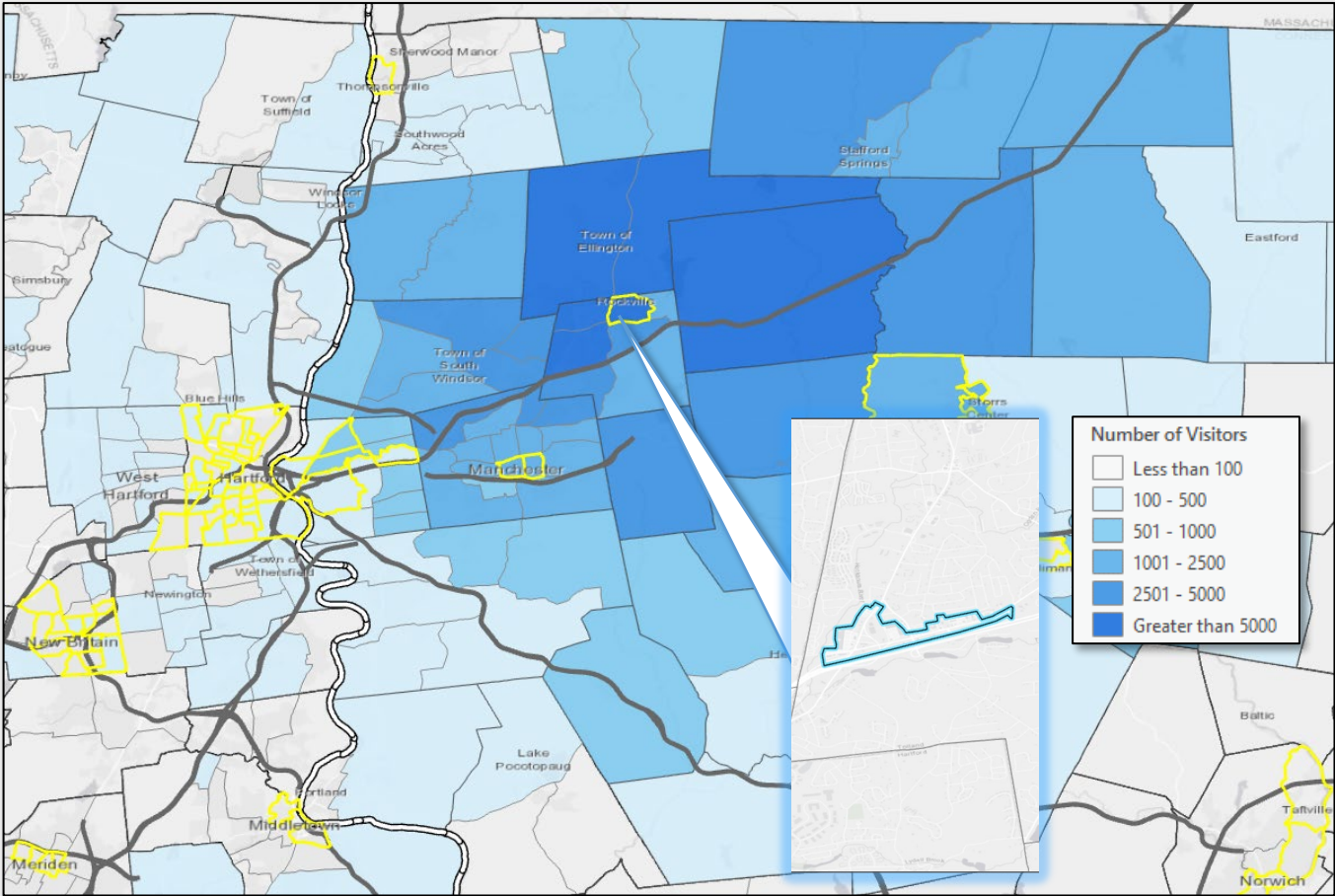


Source: Placer.ai, Visitation Data for Employees in the Past 12-Months

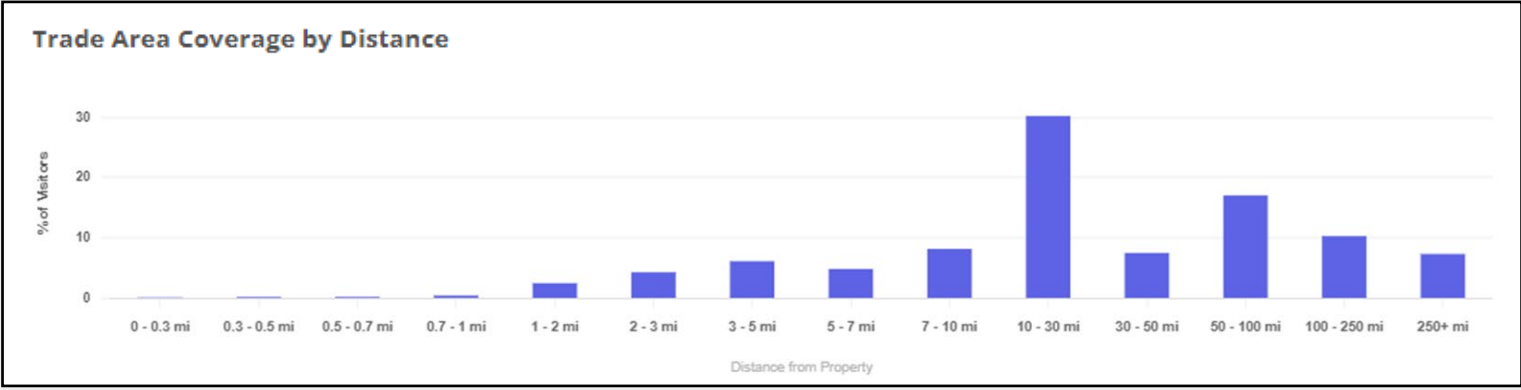
# Route Eighty-Three Corridor Vernon

Retail Visitors

**13.1%**  
of Visitors to the Route Eighty-Three Corridor Businesses come from low- and moderate-income Census Tracts.



Home Locations of Area Visitors  
Source: Placer.ai, ArcGIS



Tracts highlighted in yellow are low- and moderate income Census Tracts

Source: Placer.ai, Visitation Data for Visitors in the Past 12-Months